




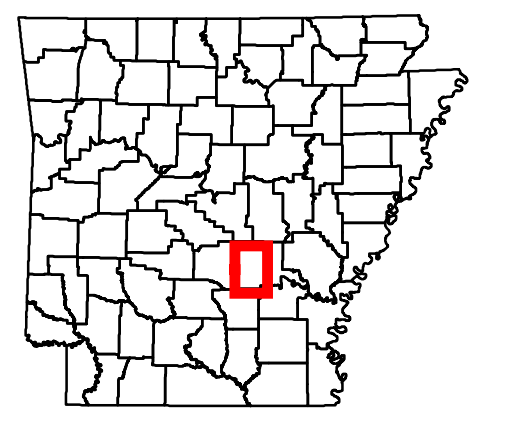


Redfield

-  MPO Boundary
-  Interstates
-  Multi-Lane Divided Fully Controlled Access
-  National Highway System
-  Arkansas Primary Highway Network



0 1 2
Miles



TP&P: GIS: 7/10/2015

Grant County
Jefferson County

White Hall

Pine Bluff

Jefferson County
Cleveland County

Jefferson County
Lincoln County

Cleveland County
Lincoln County

PBATS MPO

